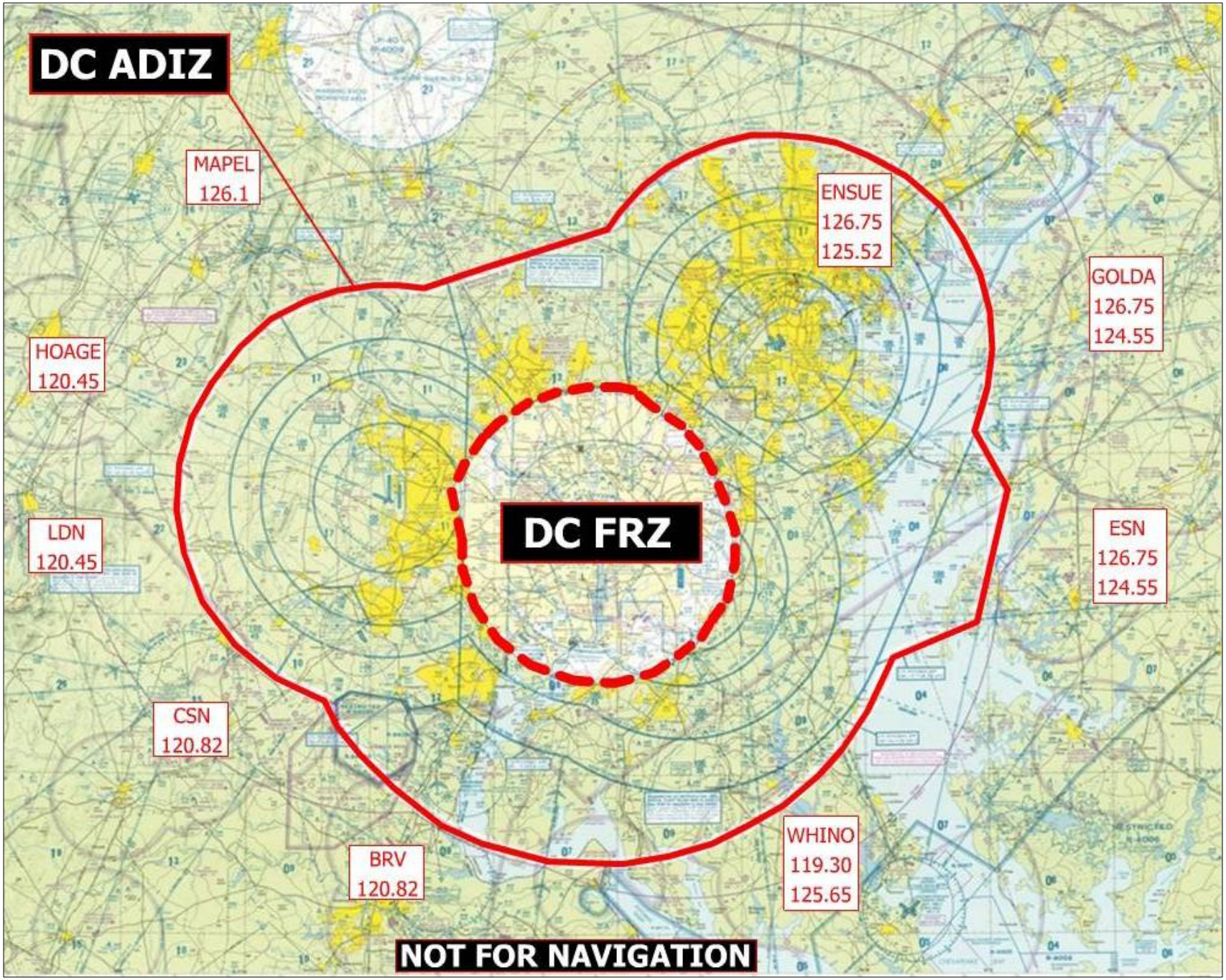
DC ADIZ
MAPEL
126.1
ENSUE
126.75
125.52
GOLDA
126.75
124.55
HOAGE
120.45
DC FRZ
LDN
120.45
ESN
126.75
124.55
CSN
120.82
WHINO
119.30
125.65
BRV
120.82
NOT FOR NAVIGATION

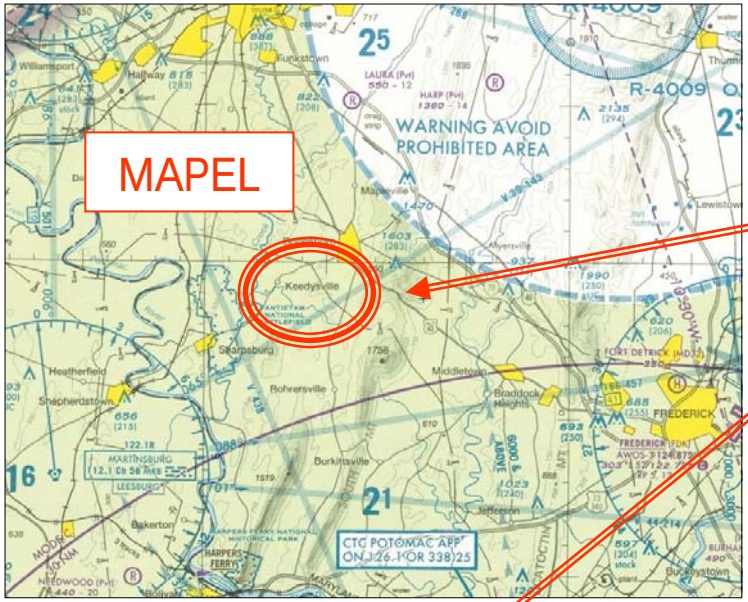
MAPEL
WARNING AVOID PROHIBITED AREA
R-4009
CTC POTOMAC APP ON 126.1 OR 338.25

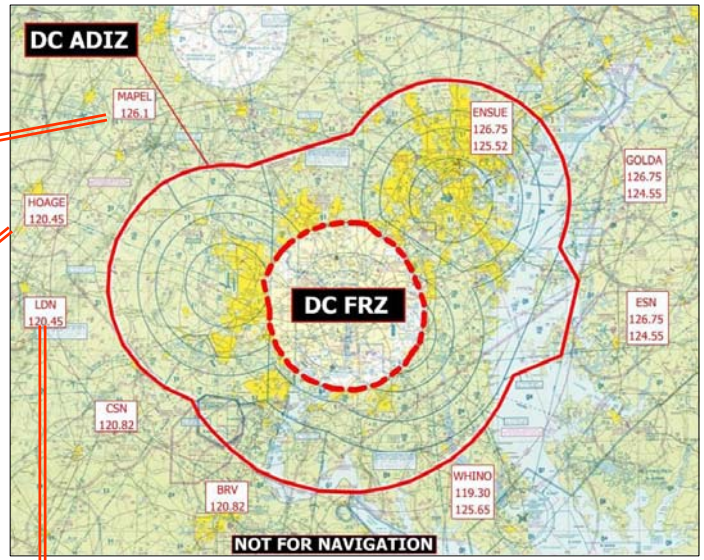
DC ADIZ
MAPEL 126.1
ENSUE 126.75 125.52
GOLDA 126.75 124.55
HOAGE 120.45
DC FRZ
LDN 120.45
ESN 126.75 124.55
CSN 120.82
BRV 120.82
WHINO 119.30 125.65
NOT FOR NAVIGATION

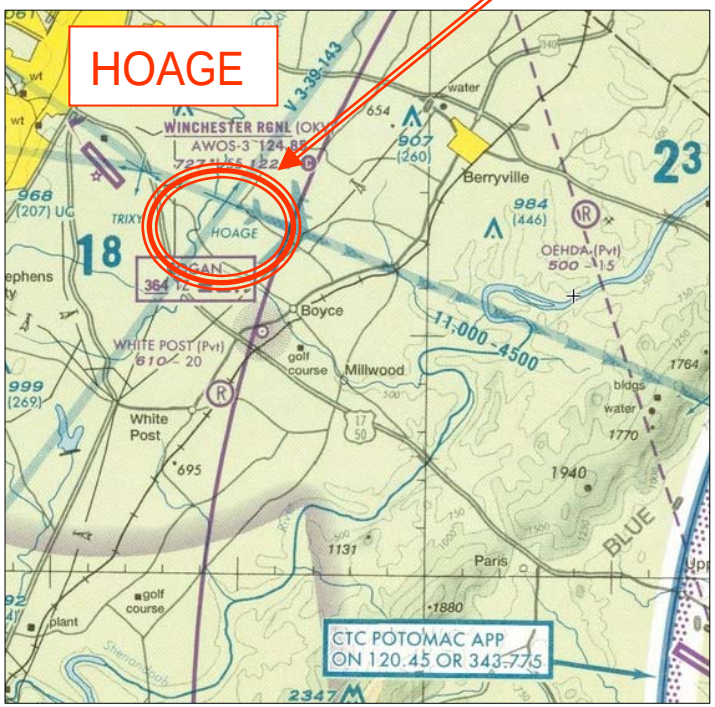
HOAGE
WINCHESTER RGNL (OKV)
Berryville
Boyce
Millwood
White Post
Paris
CTC POTOMAC APP ON 120.45 OR 343.775

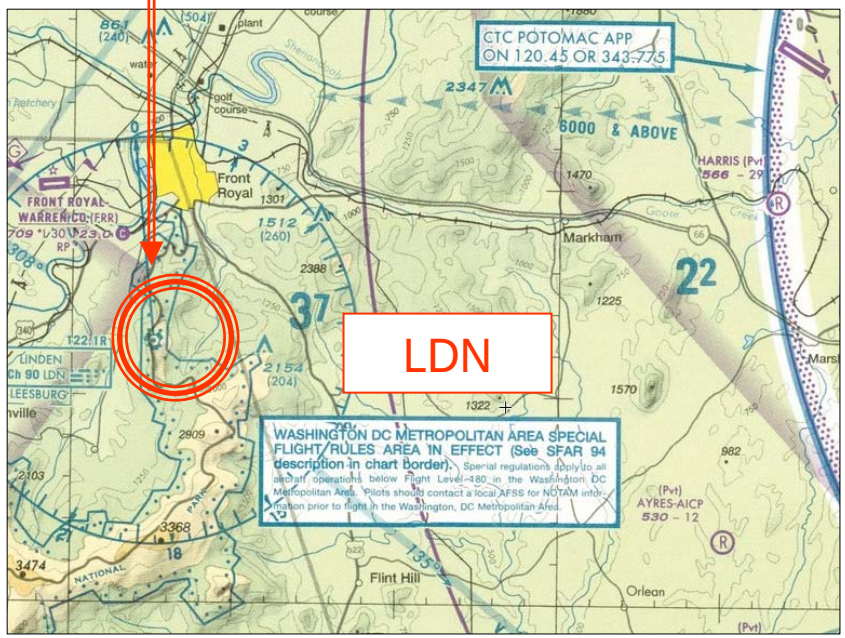
CTC POTOMAC APP ON 120.45 OR 343.775
LDN
Front Royal
Markham
Flint Hill
Orlean
WASHINGTON DC METROPOLITAN AREA SPECIAL FLIGHT RULES AREA IN EFFECT (See SFAR 94 description in chart border).

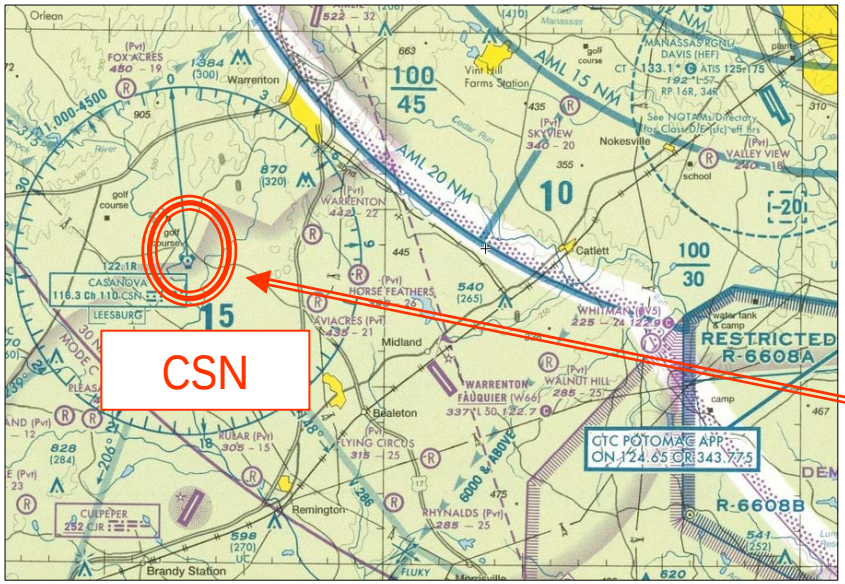
CSN
CASANOVA
116.3 Ch 110 CSN
LEESBURG
Warrenton
Catlett
Midland
Bealeton
Remington
Brandy Station
RESTRICTED
R-6608A
R-6608B
CTC POTOMAC APP
ON 124.65 OR 343.775
AML 15 NM
AML 20 NM

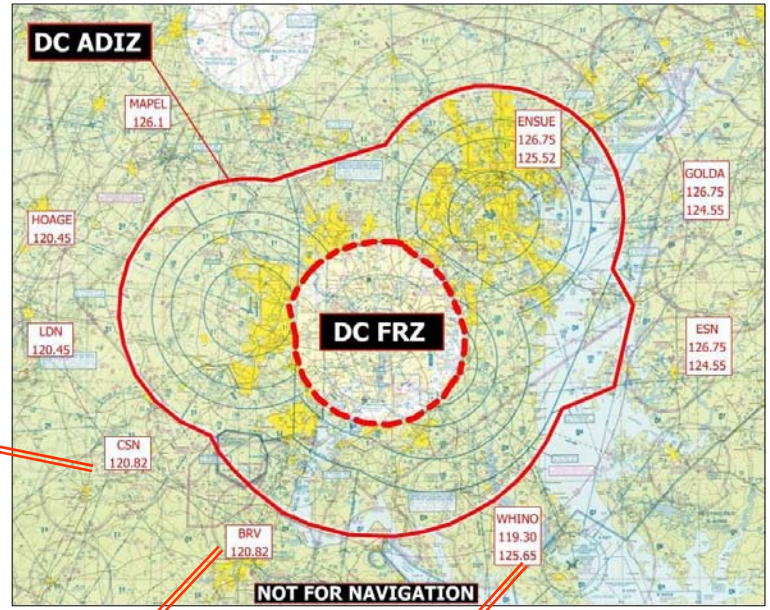
DC ADIZ
MAPEL
126.1
ENSUE
126.75
125.52
GOLDA
126.75
124.55
HOAGE
120.45
LDN
120.45
DC FRZ
ESN
126.75
124.55
CSN
120.82
BRV
120.82
WHINO
119.30
125.65
NOT FOR NAVIGATION

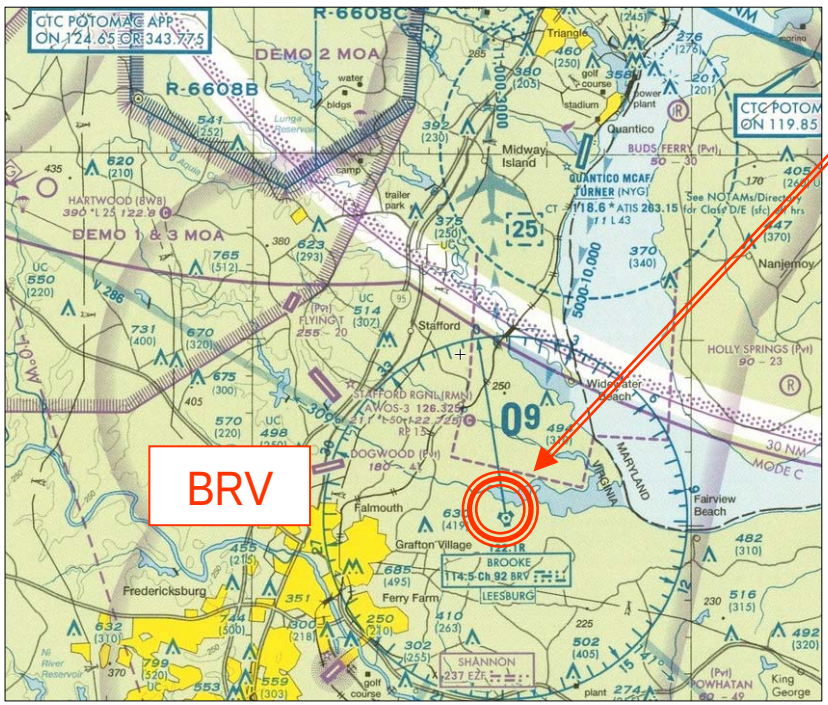
BRV
CTC POTOMAC APP
ON 124.65 OR 343.775
DEMO 2 MOA
R-6608B
DEMO 1 & 3 MOA
Quantico
Midway Island
Stafford
Falmouth
Fredericksburg
Fairview Beach
Nanjemoy
BROOKE
114.5 Ch 92 BRV
LEESBURG

WHINO
WASHINGTON, DC METROPOLITAN ADIZ
Golden Beach
Bowens
Newmarket
Kenwood Beach
Calvert Beach
Long Beach
Island Creek
Mechanicsville
Broomes Island
Sandgates
Hollywood Shores
Morganza
Hollywood
Clarks Landing
Solomons
Cove Point
St Clement Shores
Leonardtown
Lexington Park
PATUXENT RIVER
30 NM MODE C
VORTAC PATUXENT
117.6 Ch 123 PXT
LEESBURG
PATUXENT RIVER NAS/ TRAPNELL (NHK)
CT - 123.7
ATIS 276.2
PATUXENT
400 NHK

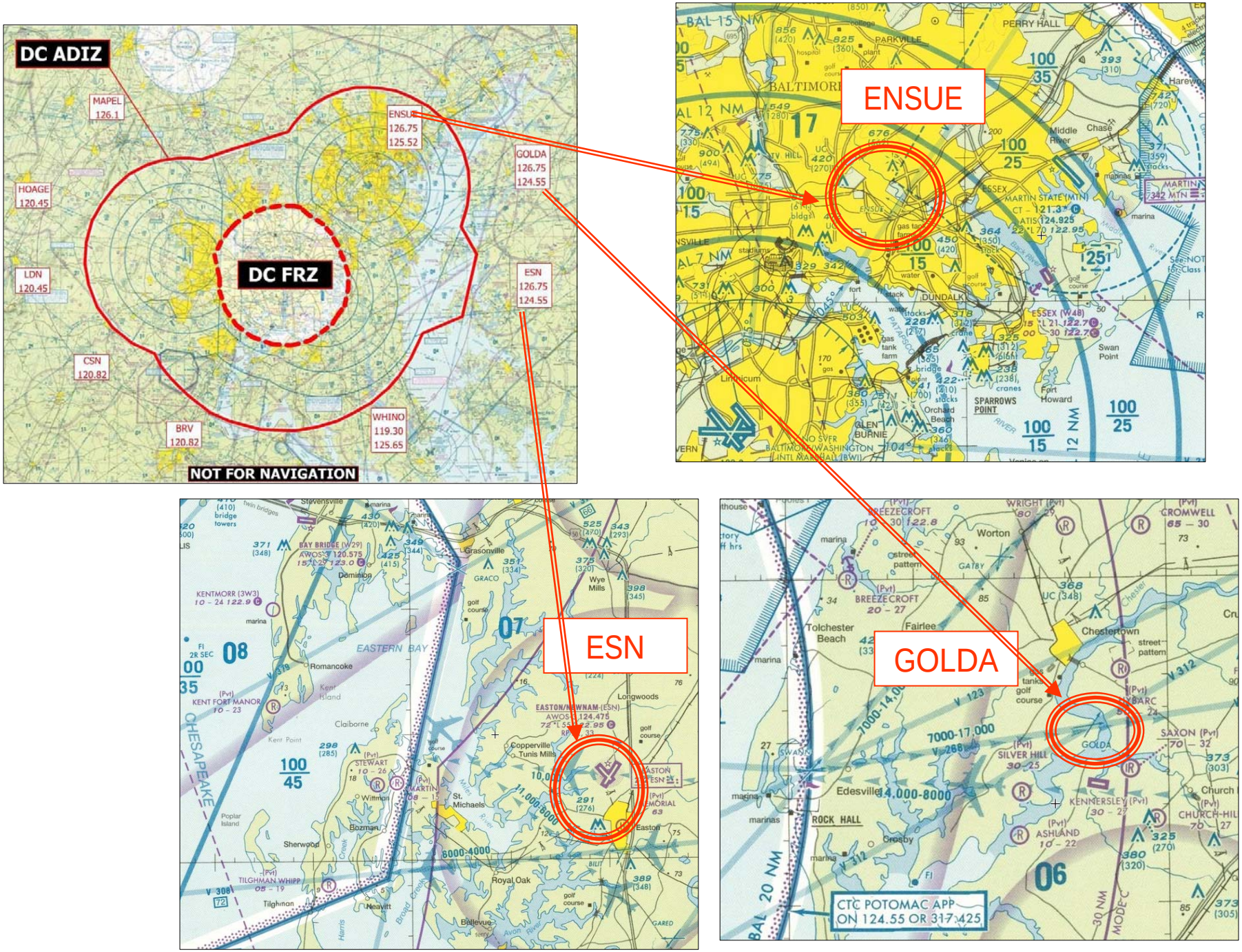
DC ADIZ
MAPEL 126.1
ENSUE 126.75 125.52
GOLDA 126.75 124.55
HOAGE 120.45
LDN 120.45
DC FRZ
ESN 126.75 124.55
CSN 120.82
BRV 120.82
WHINO 119.30 125.65
NOT FOR NAVIGATION
ENSUE
ESN
GOLDA
CTC POTOMAC APP ON 124.55 OR 317.425