
























Type of Sign	Action or Purpose	Type of Sign	Action or Purpose
	Taxiway/Runway Hold Position: Hold short of runway on taxiway		Runway Safety Area/Obstacle Free Zone Boundary: Exit boundary of runway protected areas
	Runway/Runway Hold Position: Hold short of intersecting runway		ILS Critical Area Boundary: Exit boundary of ILS critical area
	Runway Approach Hold Position: Hold short of aircraft on approach		Taxiway Direction: Defines direction & designation of intersecting taxiway(s)
	ILS Critical Area Hold Position: Hold short of ILS approach critical area		Runway Exit: Defines direction & designation of exit taxiway from runway
	No Entry: Identifies paved areas where aircraft entry is prohibited		Outbound Destination: Defines directions to takeoff runways
	Taxiway Location: Identifies taxiway on which aircraft is located		Inbound Destination: Defines directions for arriving aircraft
	Runway Location: Identifies runway on which aircraft is located		Taxiway Ending Marker: Indicates taxiway does not continue
	Runway Distance Remaining: Provides remaining runway length in 1,000 feet increments		Direction Sign Array: Identifies location in conjunction with multiple intersecting taxiways

Light Gun Signals	
Color and Type of Signal	Aircraft on the Ground
STEADY GREEN 	Cleared for Takeoff
FLASHING GREEN 	Cleared to Taxi
STEADY RED 	STOP
FLASHING RED 	Taxi Clear of the Runway in Use
FLASHING WHITE 	Return to Starting Point on Airport
ALTERNATING RED/GREEN 	Exercise Extreme Caution
Elevated Guard Lights Hold Short 	In-Pavement Guard Lights Hold Short 