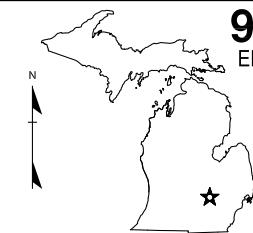
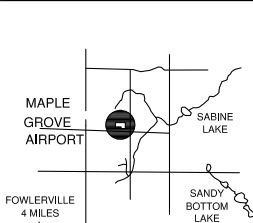


FOWLERVILLE, MAPLE GROVE (65G)

FREQ

CTAF/U 122.8
(NOT REG MONTR)

LANSING
APP/DEP 118.65



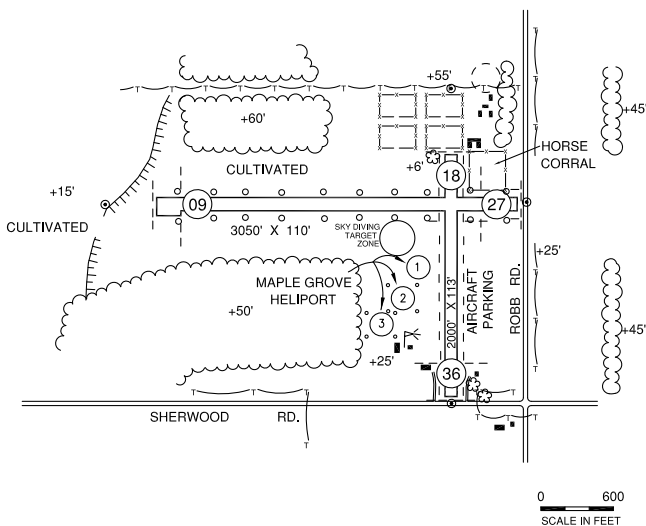
908'
ELEV

09-14

LOCATION

0 1 2 3
SCALE IN MILES

09818.01A
47-08



RWY LENGTH BEYOND DISPLACED THR

09/ 2850' * 18/ 1450'
27/ 2750' * 36/ 1725'

COORDINATES

42° 43.08'N
084° 03.64'W

License
General Utility

FM CITY: 3N

LGT: LIRL STD-PCL CTAF.

MGR: Dennis L. Bowdoin, Mgr
Ginger Shields, Asst

PH: 517-223-7809 (Mgr res)

FBO: None

ATND: Ireg

NAV AIDS: 116.9 (FNT) 225° 20.NM to fld

FUEL: 100LL

RPR: Major*

WX: None

SNW RMVL: Yes

TRNSP: CC by arngmt

MEALS: In town, 5.0 mi

RON: In town, 5.0 mi

- Heli ops at Maple Grove Heliport (E66) W of 18/36 & S of 09/27.
- Extensive aircraft training, two-way communications required.
- DTN WX at Heliport.
- Admin bldg access- depress V, then simultaneous III-II, then I.
- *At heliport.
- Skydiving activity Apr-Oct.